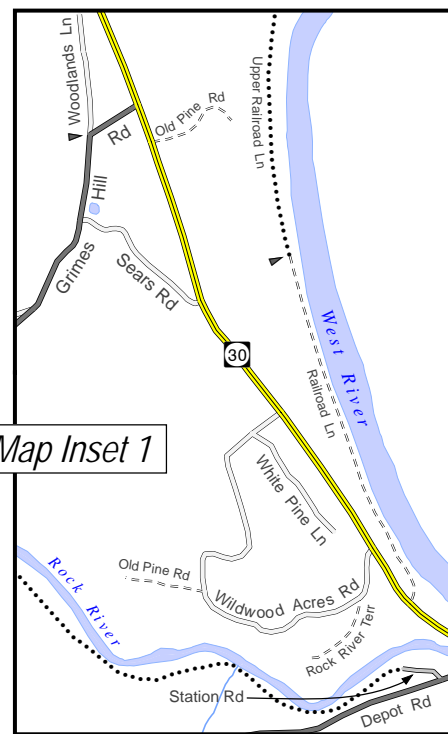
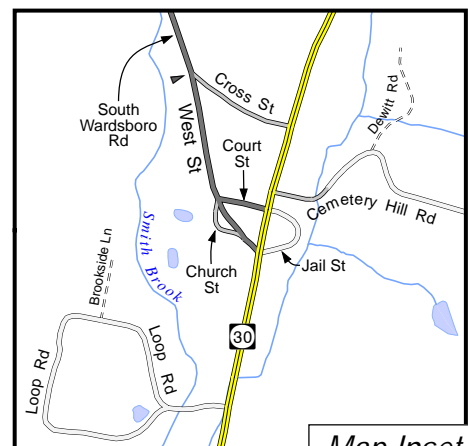


# Transportation System Map

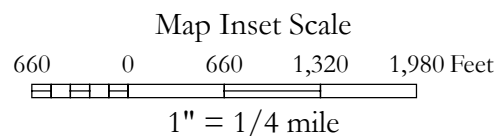
## Town of Newfane, Vt.



Map Inset 1



Map Inset 2



- Federal or State highway
- Class 2 TH - paved
- Class 3 TH - paved
- Class 2 TH - unpaved
- Class 3 TH - unpaved
- Class 4 TH - unpaved
- Private road (paved)
- Private road (unpaved)
- Legal town trail
- Arrow indicates change in road name
- Stream
- River or pond

### Location of Historic Bridge


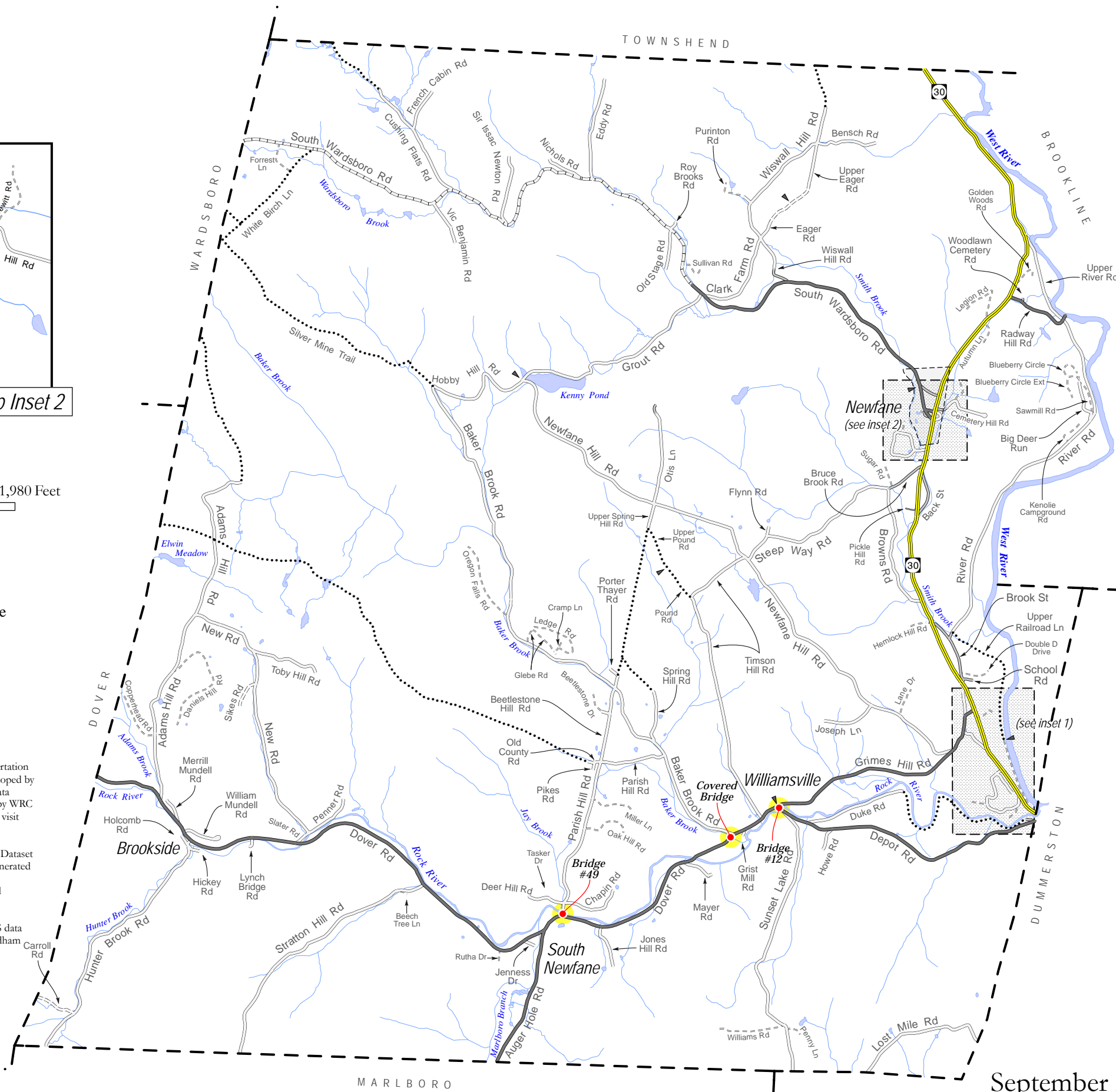


### Data sources:

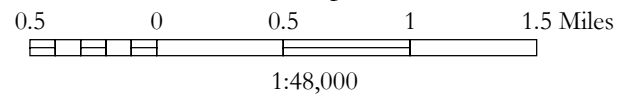
- Highway locations are from Vt. Agency of Transportation sources (VGIS data layer RDSnnnnn) and were developed by digitizing 1989 1:5000 orthophotos and from GPS data collection for Enhanced 9-1-1. Data were corrected by WRC GIS staff in 2006 using digital orthophotos and field visit verification.

- Surface waters are from the Vermont Hydrography Dataset (VGIS data layer SWnnnnnnn). The dataset was generated at a scale of 1:5000 and was developed using digital orthophotos, topographic maps, color infra-red aerial photography and other ancillary data sources.

- Historic bridge locations were taken from the VGIS data layer TRANSTRUC. They have been edited by Windham Regional Commission GIS staff using 1:5000 digital orthophotos.



### Town Map Scale



September 2006