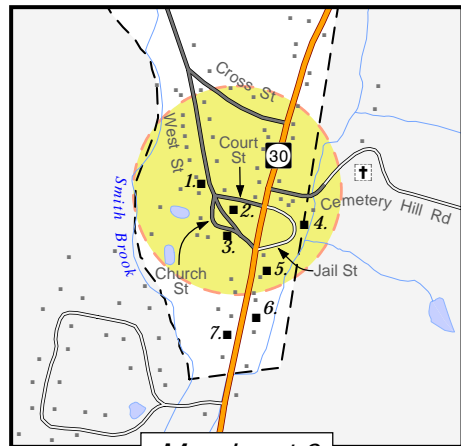


Community Resources & Utilities Map

Town of Newfane, Vt.

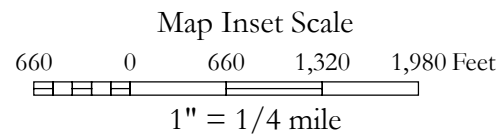


Map Inset 2



Map Inset 1

1. Moore Free Library
2. Windham County Courthouse
3. Union Hall
4. Windham County Sheriffs Department
5. Historical Society of Windham County
6. Newfane Village Post Office
7. Newfane Town Office



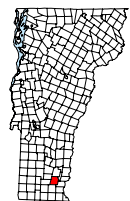
Data sources:

- Community facilities were identified by Newfane Planning Commission in 2006. Locations were determined by WRC using 1:5000 base GIS data, 1:5000 orthophotos and E911 data (VGIS data layer ESITE).

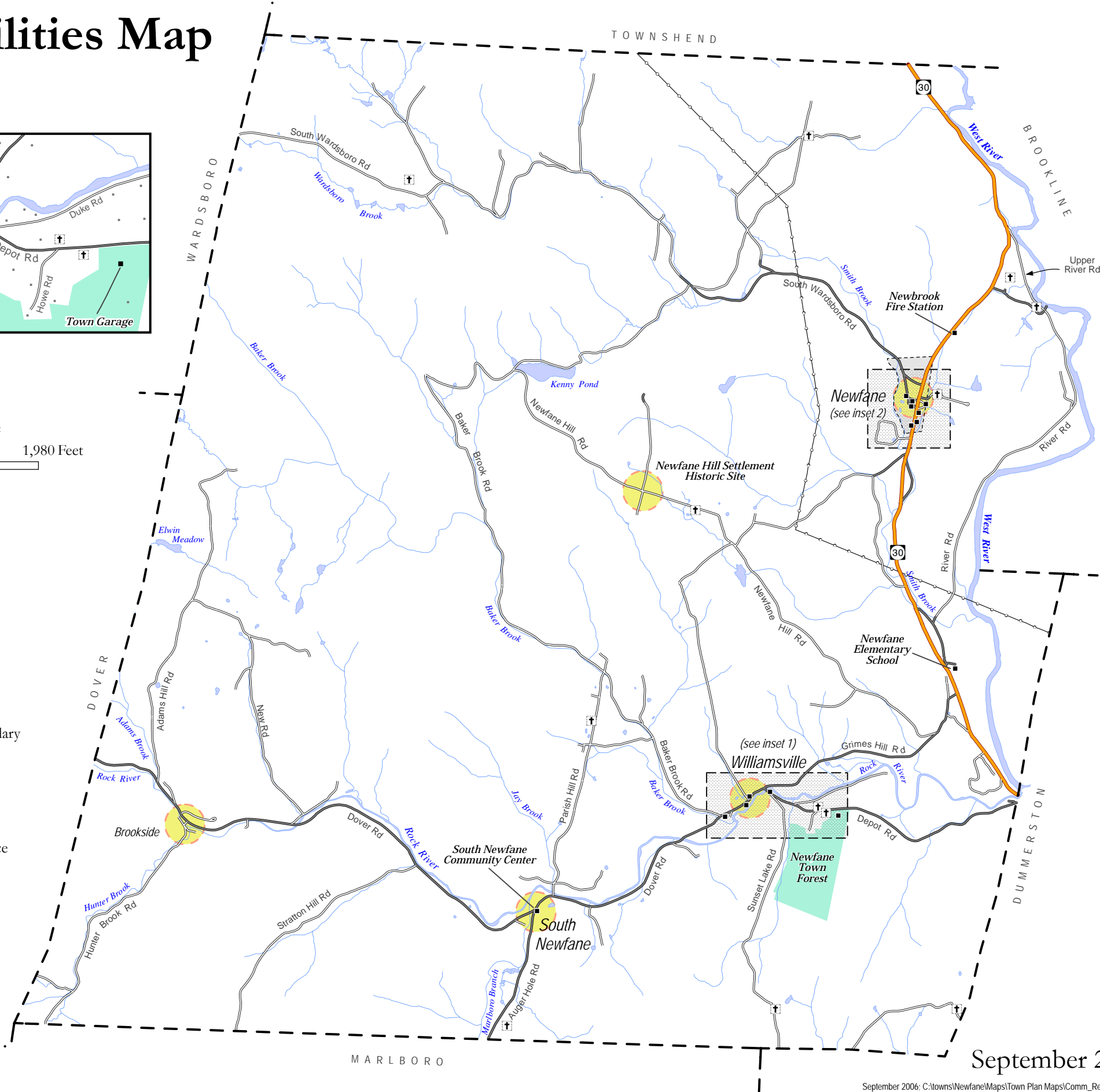
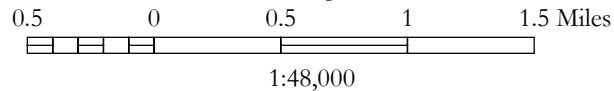
- Electric transmission lines are taken from VGIS ELTRN data layer. They were digitized from 1:5000 orthophotos by Greenhorne & O'Mara Inc. under contract with OGIS. Data were updated by WRC using 1:5000 digital orthophotos.

- Town & village boundaries are from the VGIS coverage BNDHASH. This data set was developed from the best available town boundary sources. These sources include town parcel maps, U.S. Census Bureau 2000 Village boundaries and USGS topographic maps.

- Community Facility
- other structure
- † Cemetery
- 30 Route 30
- Paved road
- - - Unpaved road
- ~ ~ ~ Transmission lines
- - - Incorporated village boundary
- ~ Stream
- ~ River or pond
- Town forest
- Area of historic significance (not actual extent)



Town map scale



September 2006