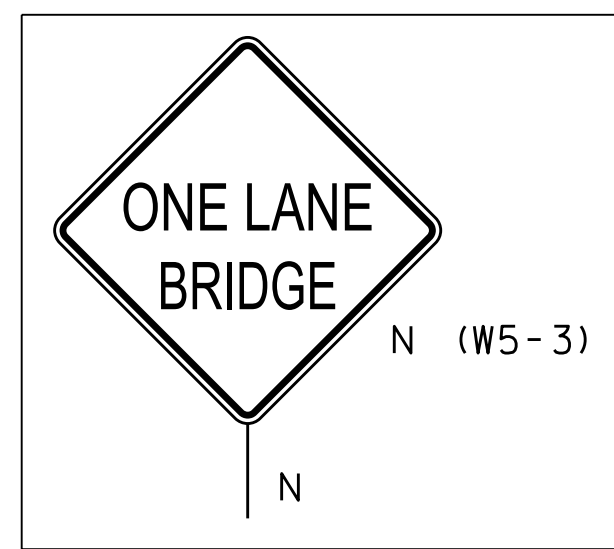
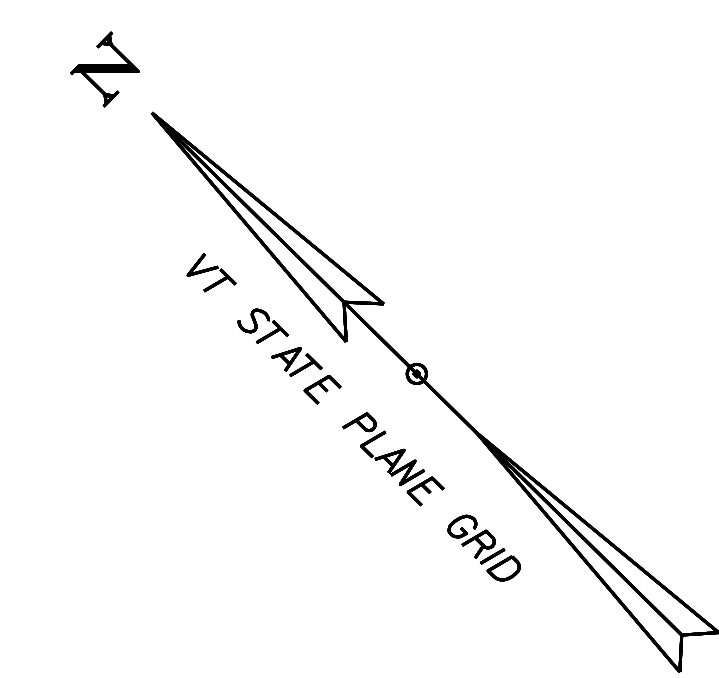


4" YELLOW LINE, (DOUBLE CL)
 DOVER STA 11+00.00 - 11+71.00 CL
 GRIMES STA 12+35.00 - 13+00.00 CL
 DEPOT STA 52+00.00 - 53+00.00 CL

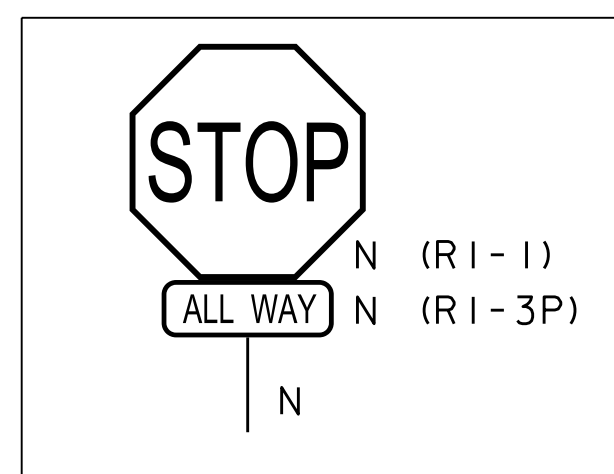
4" WHITE LINE
 DEPOT STA 50+04.33 RT - 52+00.00 RT
 DEPOT STA 50+19.29 LT - 53+00.00 LT

4" WHITE LINE
 (HATCHED BRIDGE SHOULDERS)
 DEPOT STA 50+04.33 RT - 51+56.20 RT
 DEPOT STA 50+19.29 LT - 51+56.20 LT

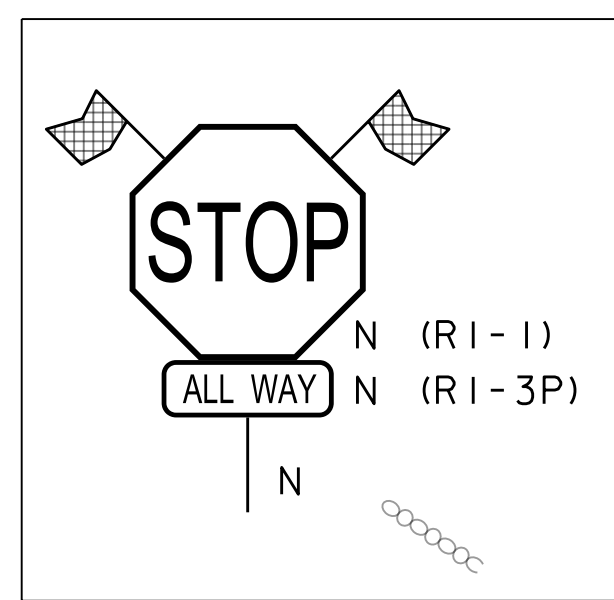
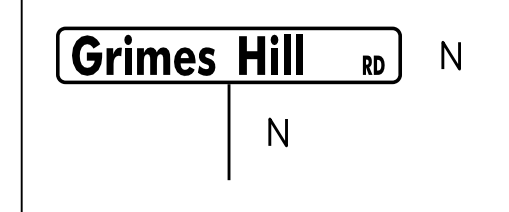
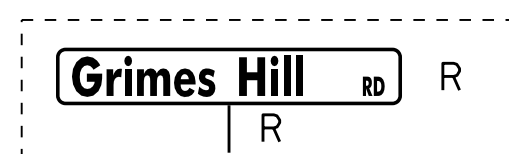
24" STOP BAR
 GRIMES STA 12+36.00 LT
 DOVER STA 11+71.00 RT
 DEPOT STA 52+00.00 LT



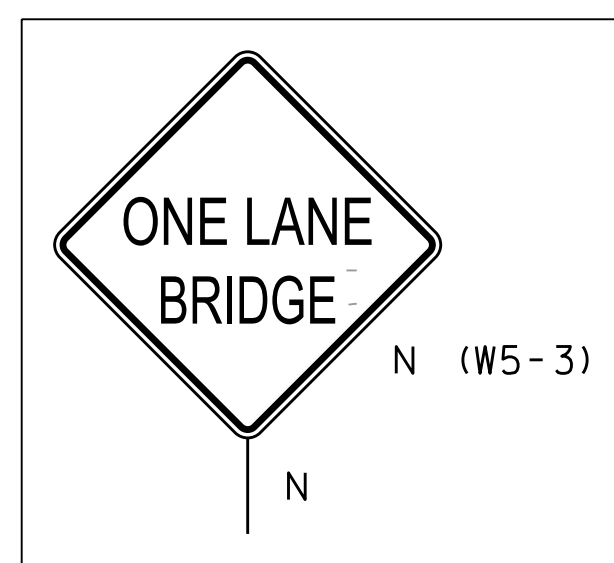
GRIMES 12+75



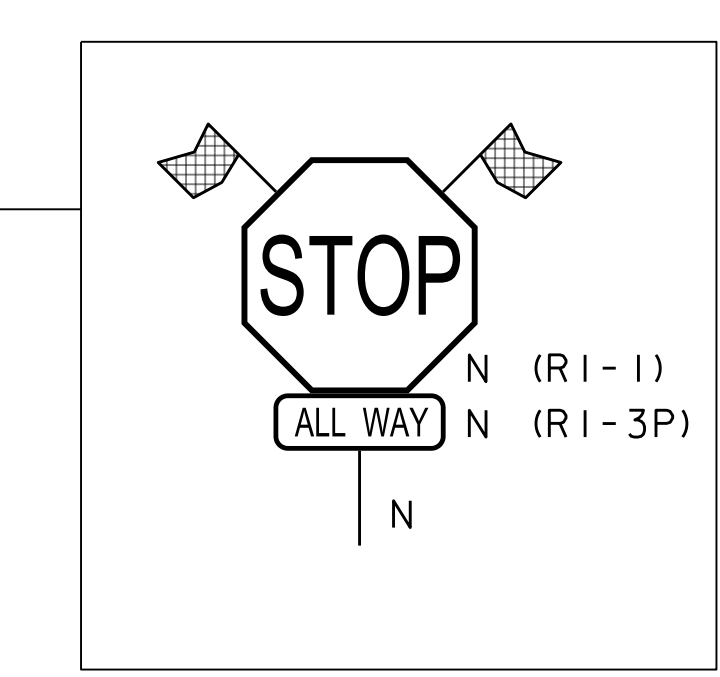
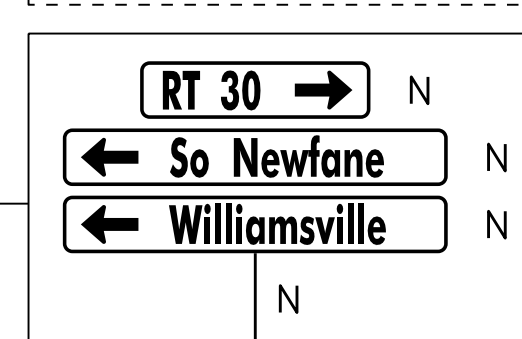
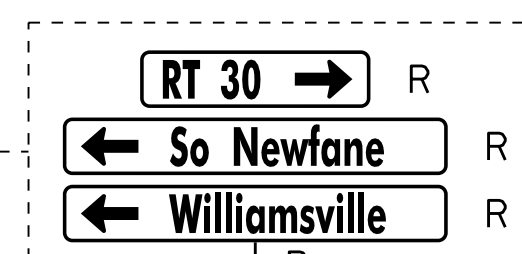
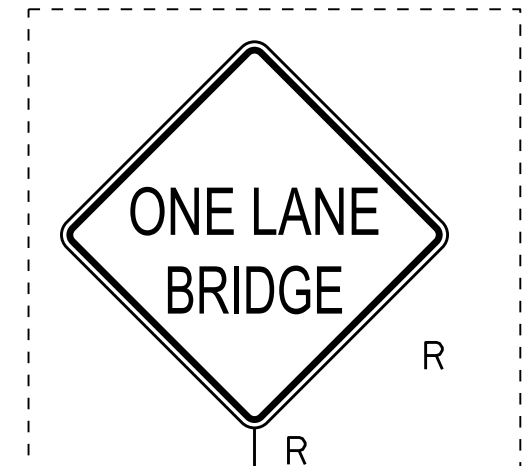
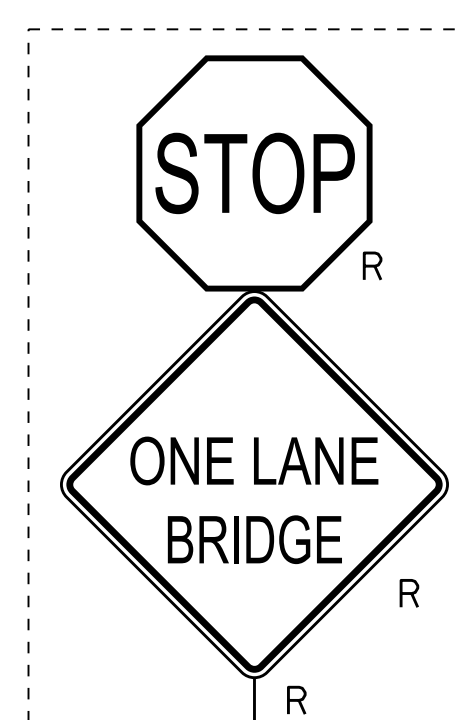
GRIMES 12+54



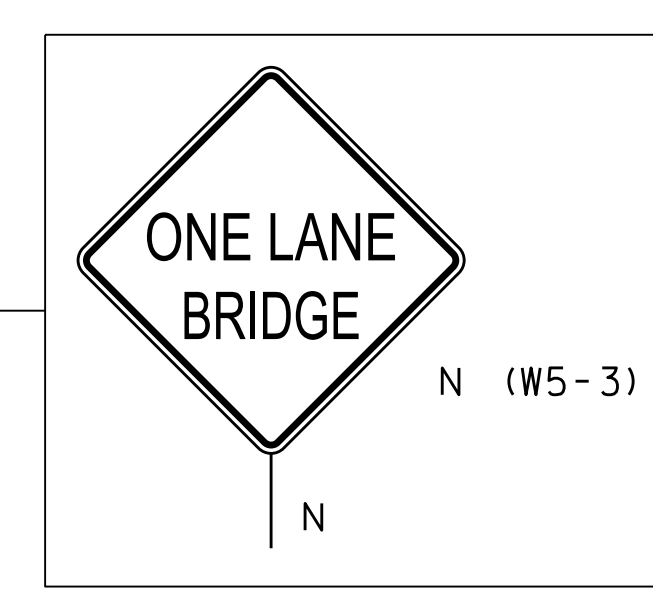
DOVER STA 11+67



DOVER STA 11+42


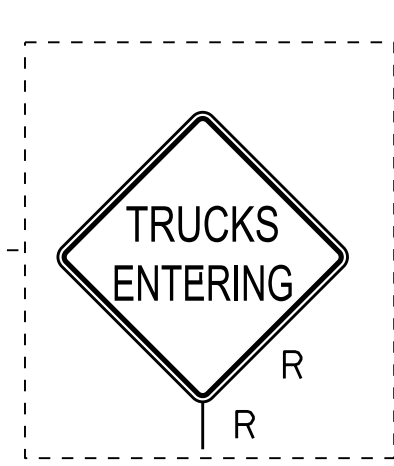
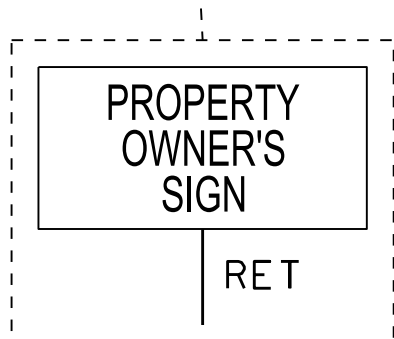
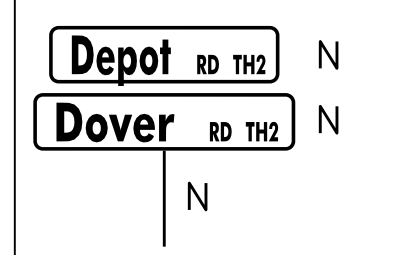
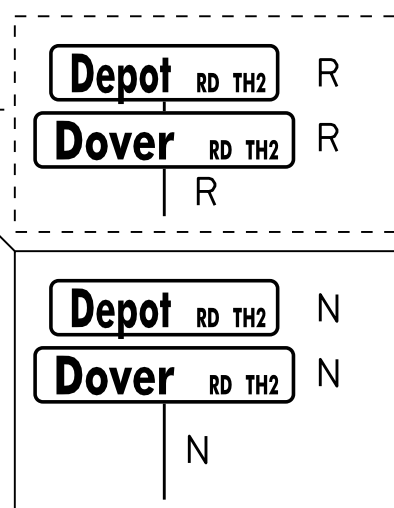
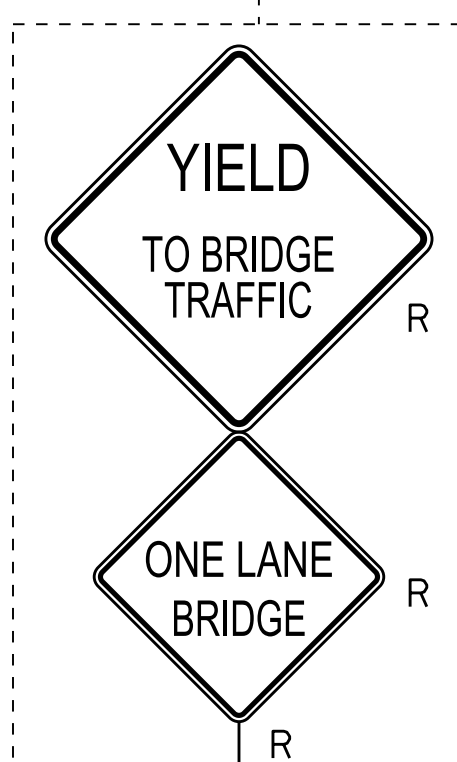


DEPOT 52+03

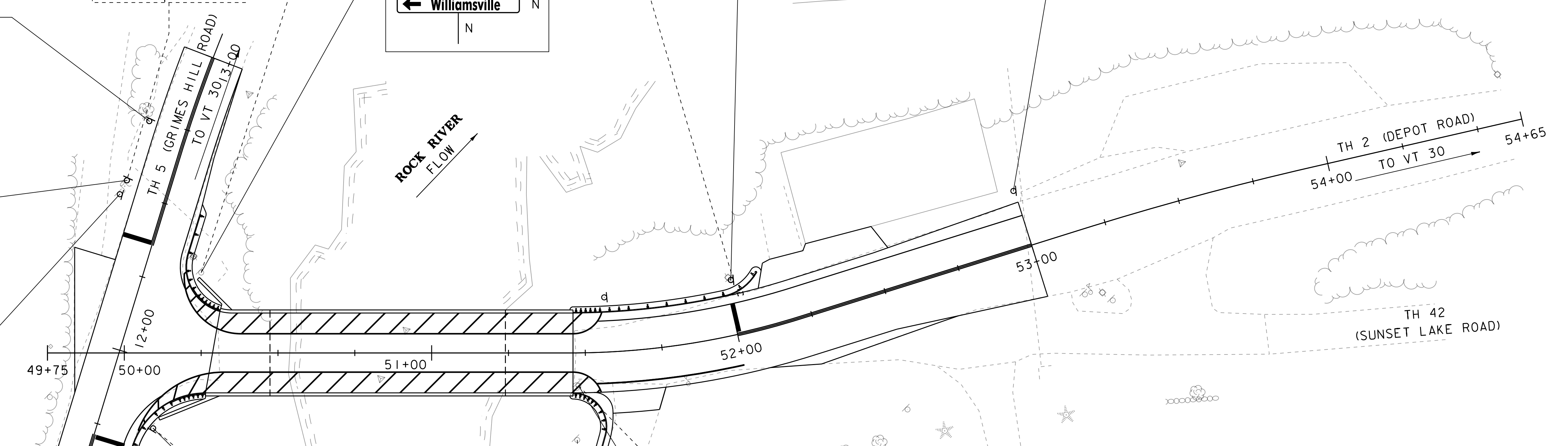


DEPOT 51+57

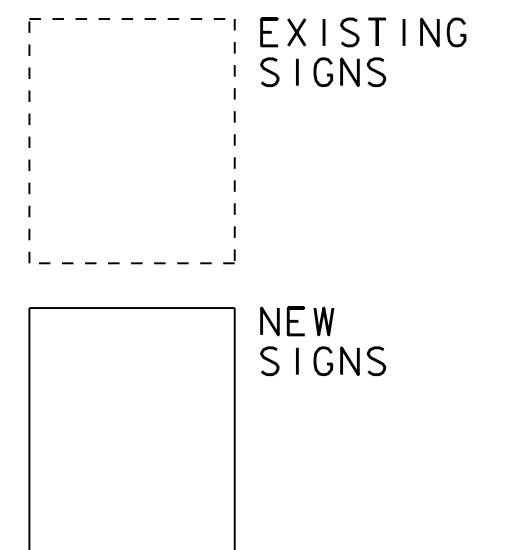
TH 2 (DOVER ROAD) TO DOVER



ROCK RIVER
FLOW



NOTE:
 ALL SIGNS OUTSIDE THE LIMITS OF CONSTRUCTION THAT ARE NOT LABELED ARE TO BE RETAINED



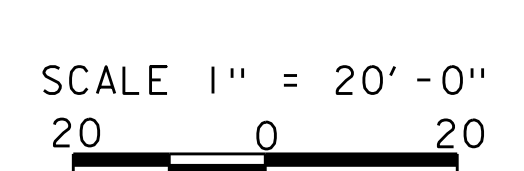
OPTION 1: STOP DOVER
 STOP DEPOT
 STOP GRIMES

N = NEW
 R = REMOVE
 S = SALVAGE
 RET = RETAIN
 R&S = REMOVE AND SALVAGE

PROJECT NAME: NEWFANE
 PROJECT NUMBER: BF 0106(6)

FILE NAME: s13j306bdrtraf.dgn
 PROJECT LEADER: C.W. CARLSON
 DESIGNED BY: C. BURRALL
 SIGNS & PAVEMENT MARKINGS OPTION 1

PLOT DATE: 30-NOV-2016
 DRAWN BY: M. LONGSTREET
 CHECKED BY: C. BURRALL
 SHEET 6 OF 11



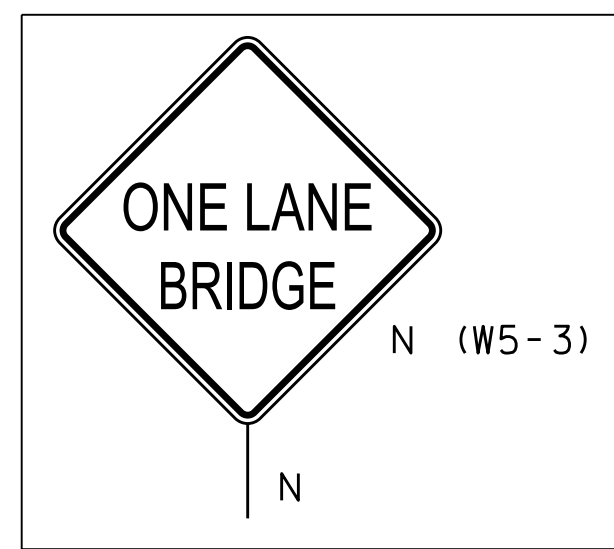
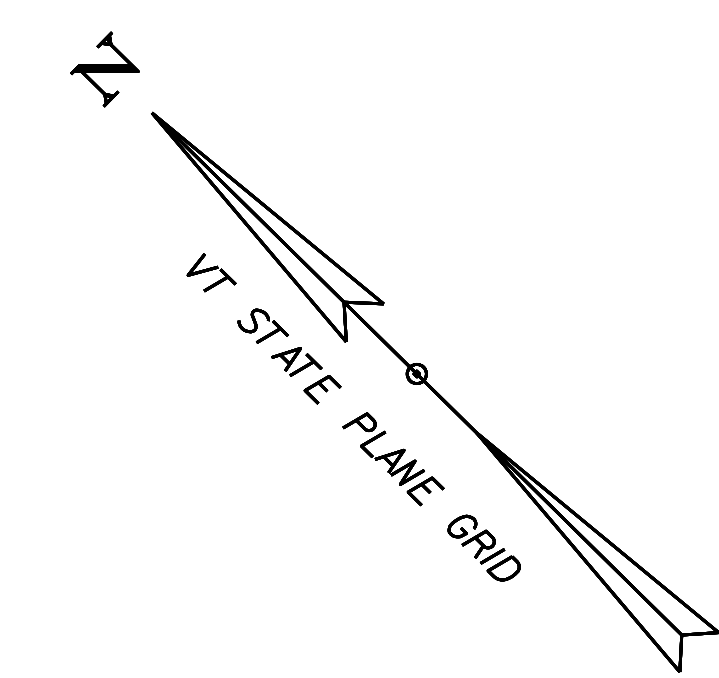
4" YELLOW LINE, (DOUBLE CL)
 DOVER STA 11+00.00 - 11+71.00 CL
 GRIMES STA 12+35.00 - 13+00.00 CL
 DEPOT STA 52+00.00 - 53+00.00 CL

18" YEILD LINE
 DEPOT STA 52+00.00 LT

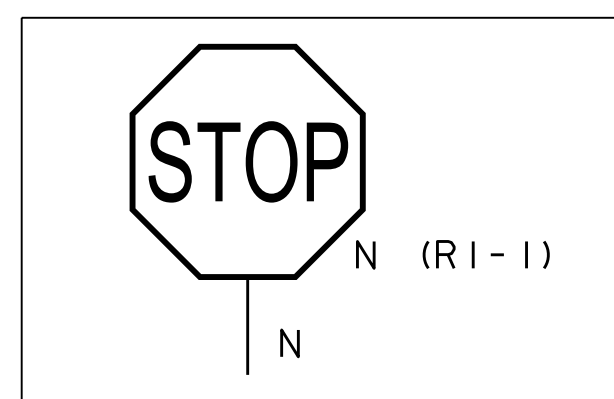
4" WHITE LINE
 DEPOT STA 50+04.33 RT - 52+00.00 RT
 DEPOT STA 50+19.29 LT - 53+00.00 LT

4" WHITE LINE
 (HATCHED BRIDGE SHOULDERS)
 DEPOT STA 50+04.33 RT - 51+56.20 RT
 DEPOT STA 50+19.29 LT - 51+56.20 LT

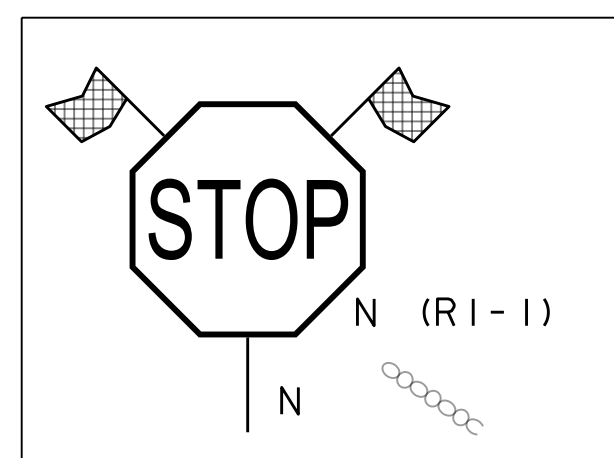
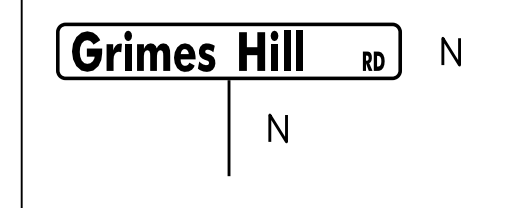
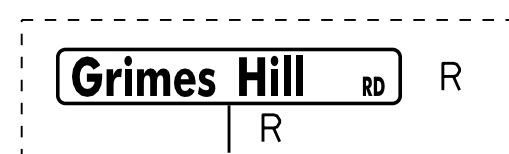
24" STOP BAR
 GRIMES STA 12+36.00 LT
 DOVER STA 11+71.00 RT



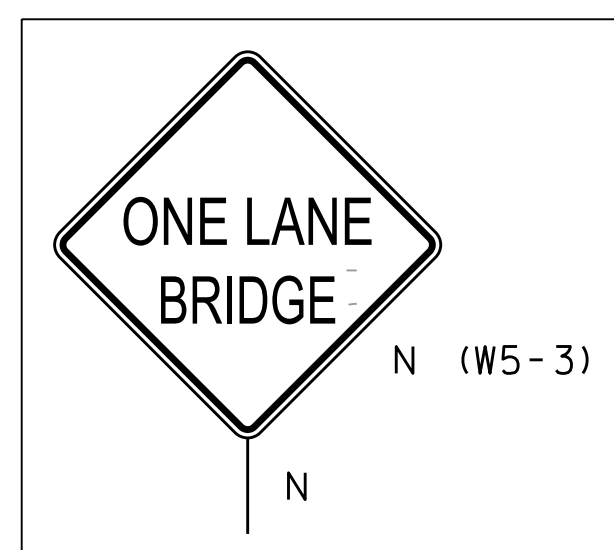
GRIMES 12+75



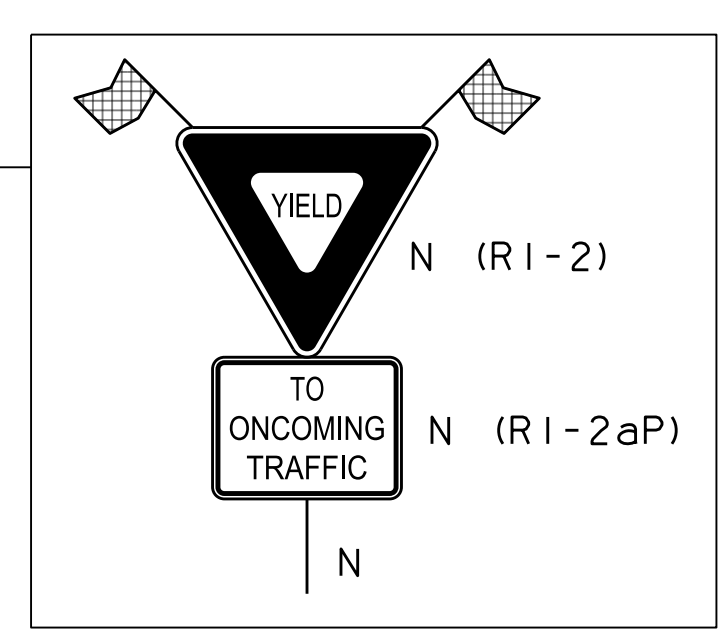
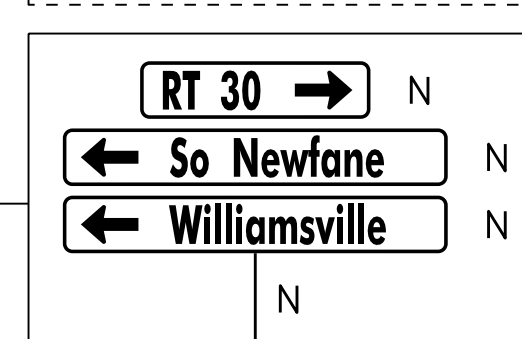
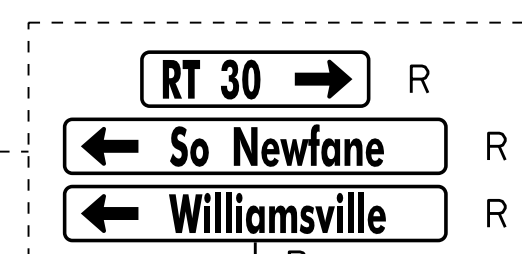
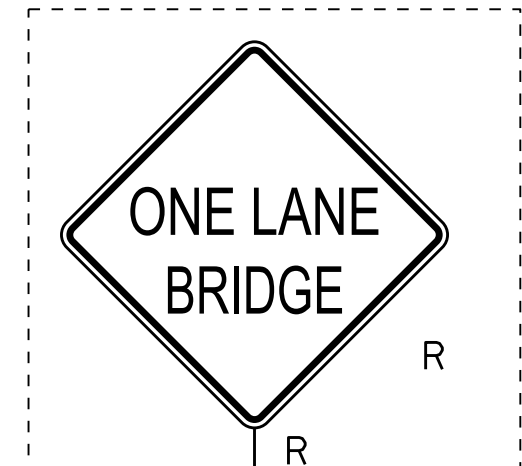
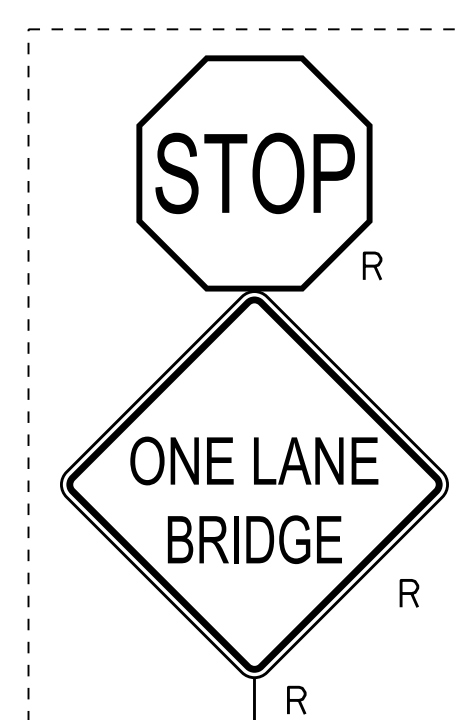
GRIMES 12+54



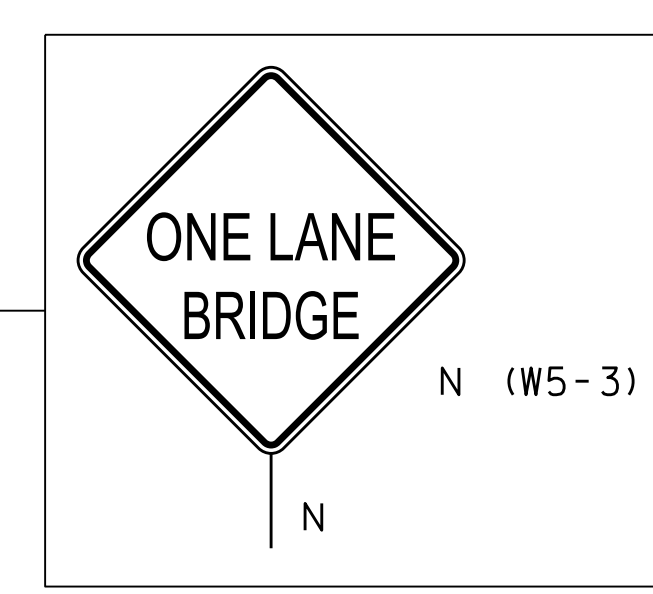
DOVER STA 11+67



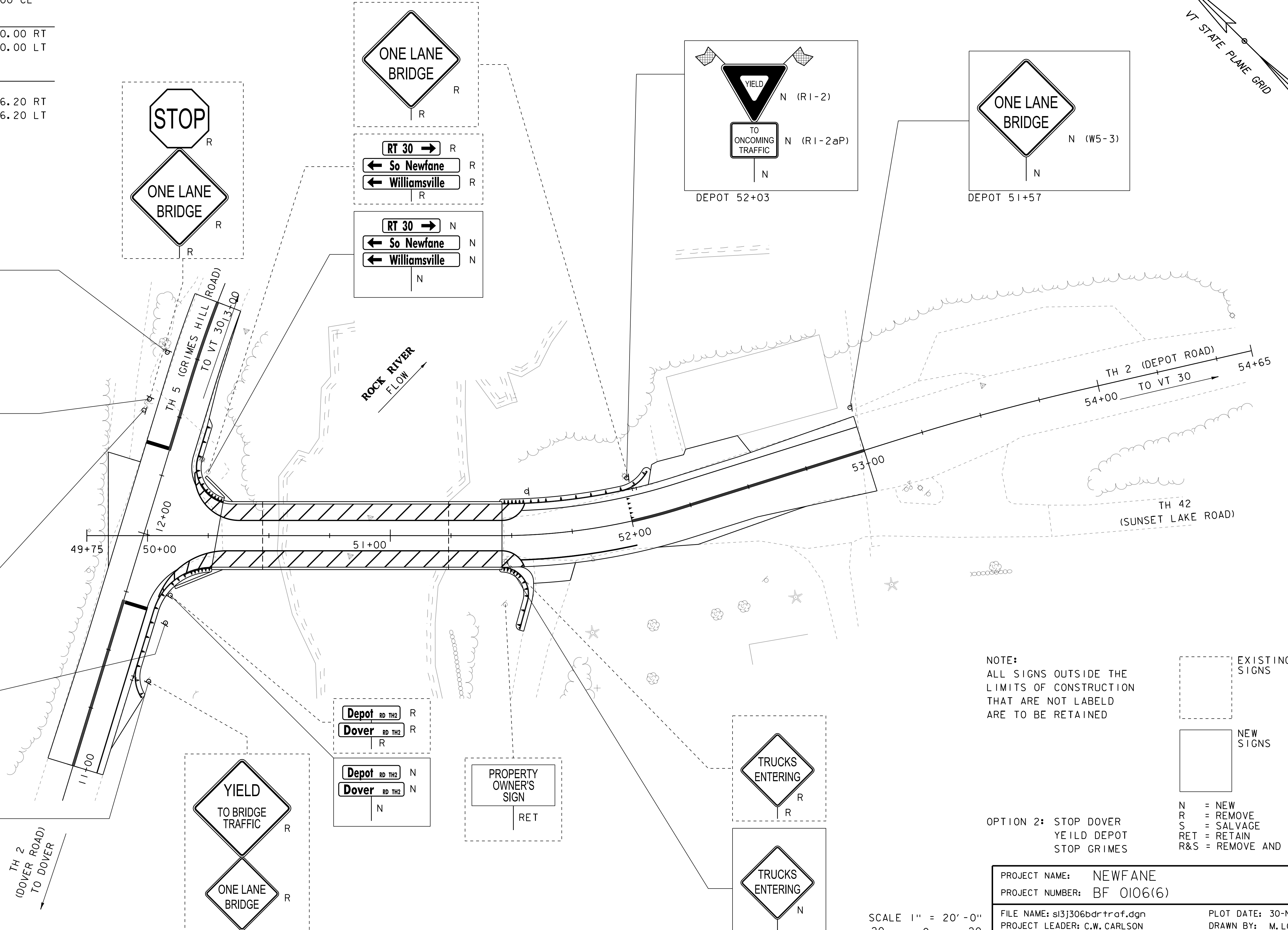
DOVER STA 11+42



DEPOT 52+03



DEPOT 51+57



ROCK RIVER
 FLOW

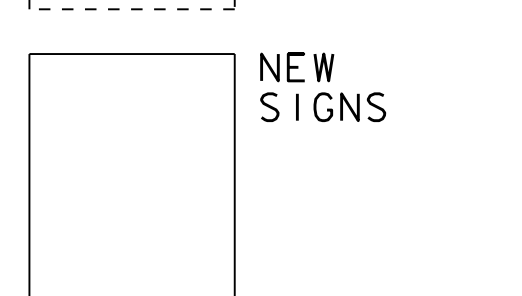
TH 2 (DEPOT ROAD)
 54+00 TO VT 30 54+65

TH 42
 (SUNSET LAKE ROAD)

NOTE:
 ALL SIGNS OUTSIDE THE
 LIMITS OF CONSTRUCTION
 THAT ARE NOT LABELED
 ARE TO BE RETAINED



EXISTING
 SIGNS



NEW
 SIGNS

N = NEW
 R = REMOVE
 S = SALVAGE
 RET = RETAIN
 R&S = REMOVE AND SALVAGE

OPTION 2: STOP DOVER
 YEILD DEPOT
 STOP GRIMES

PROJECT NAME:	NEWFANE	PLOT DATE:	30-NOV-2016
PROJECT NUMBER:	BF 0106(6)	DRAWN BY:	M. LONGSTREET
FILE NAME:	s13j306bdrtraf.dgn	CHECKED BY:	C. BURRALL
PROJECT LEADER:	C.W. CARLSON	SHEET	7 OF 11
DESIGNED BY:	C. BURRALL		
SIGNS & PAVEMENT MARKINGS OPTION 2			

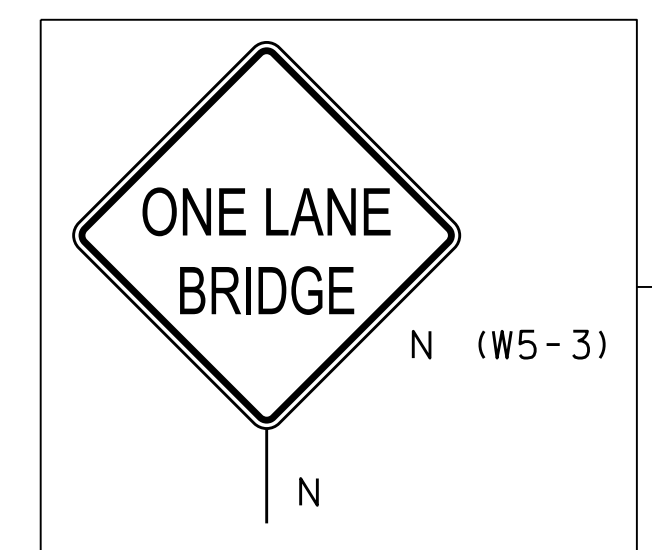
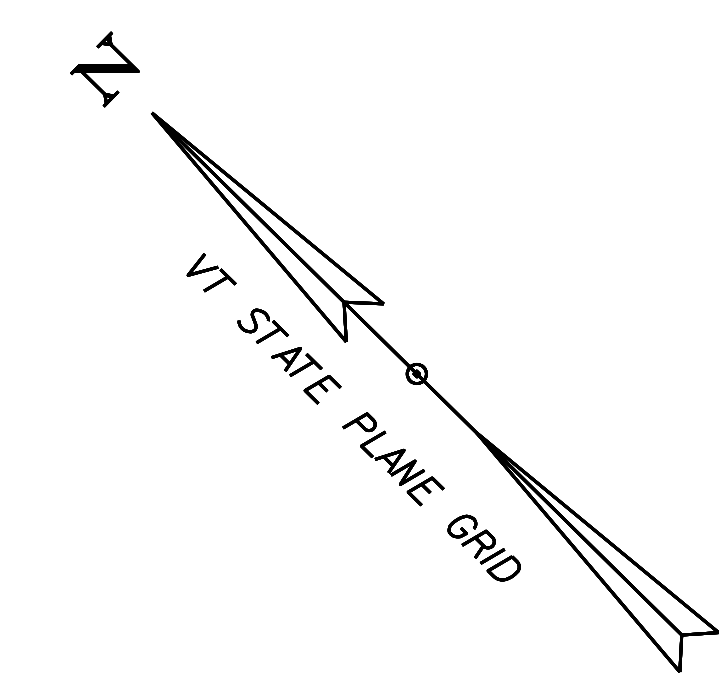
SCALE 1" = 20'-0"
 20 0 20

4" YELLOW LINE, (DOUBLE CL)
 DOVER STA 11+00.00 - 11+71.00 CL
 GRIMES STA 12+35.00 - 13+00.00 CL
 DEPOT STA 52+00.00 - 53+00.00 CL

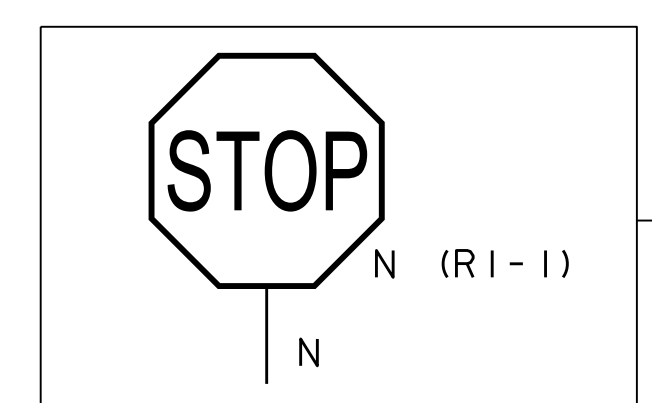
18" YEILD LINE
 DOVER STA 11+71.00 RT

4" WHITE LINE
 (HATCHED BRIDGE SHOULDERS)
 DEPOT STA 50+04.33 RT - 51+56.20 RT
 DEPOT STA 50+19.29 LT - 51+56.20 LT

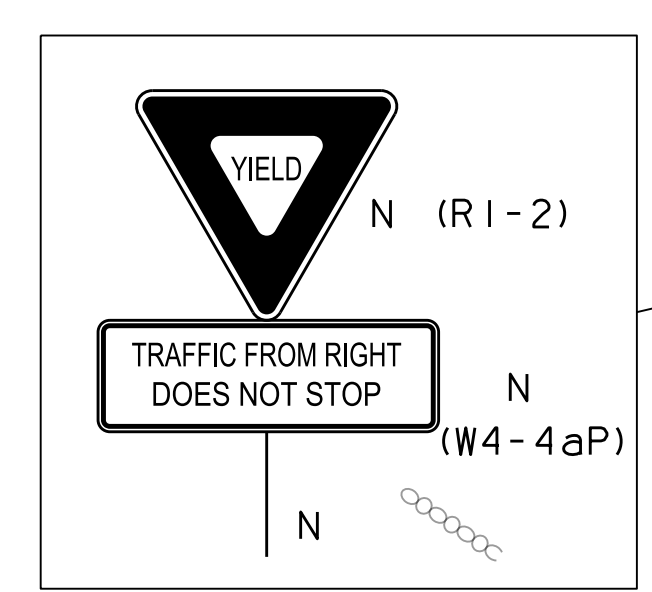
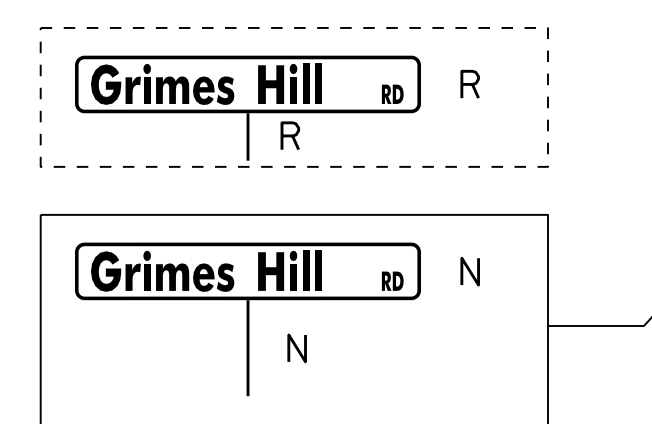
24" STOP BAR
 GRIMES STA 12+36.00 LT



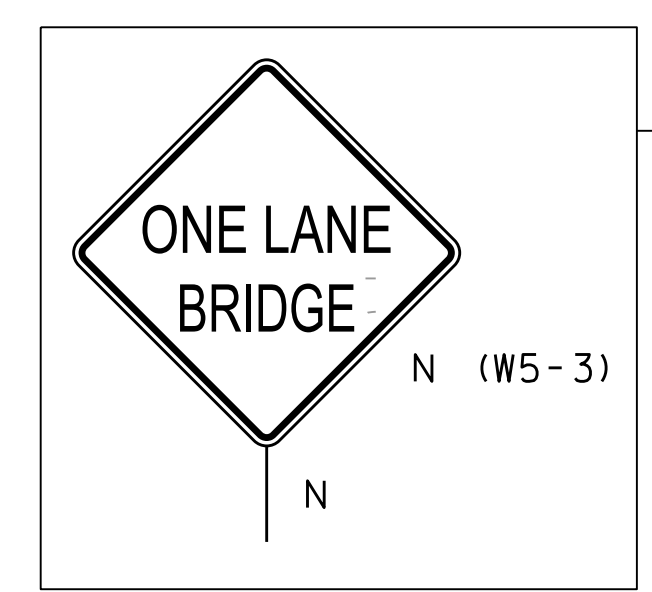
GRIMES 12+75



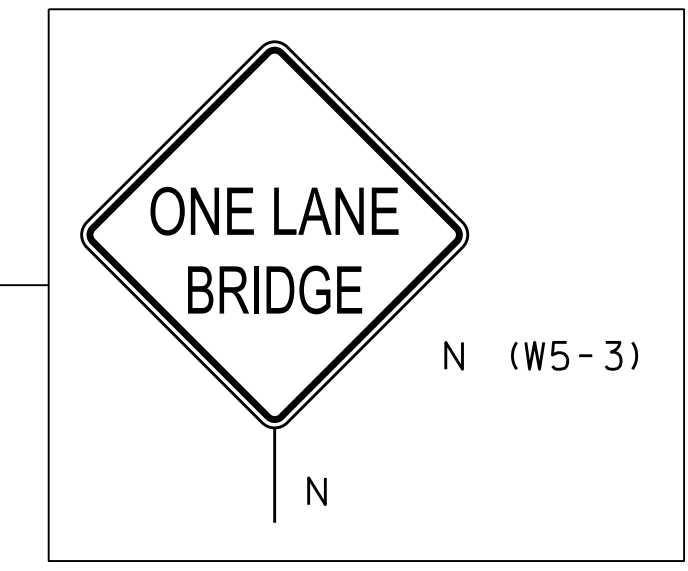
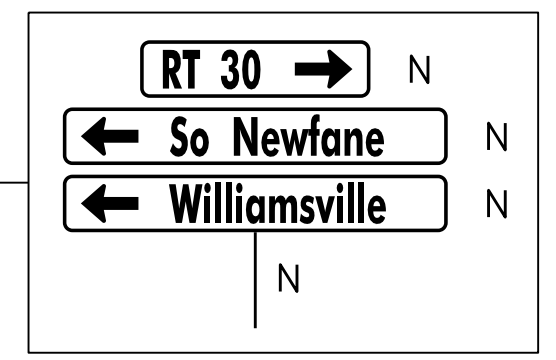
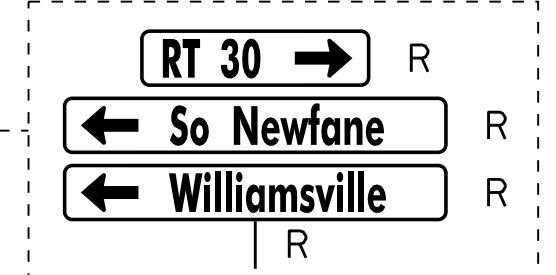
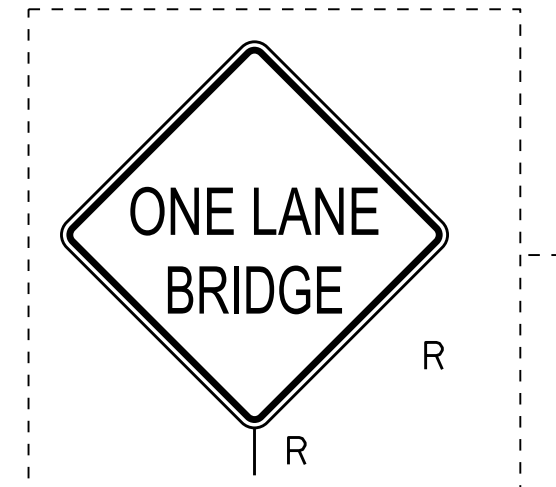
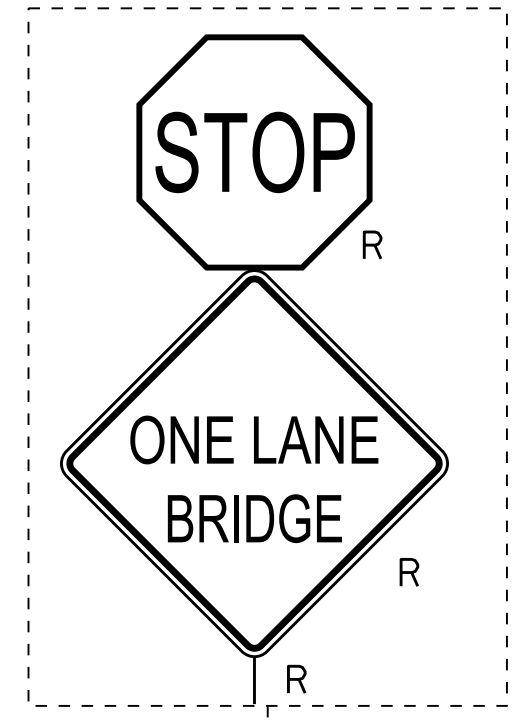
GRIMES 12+54



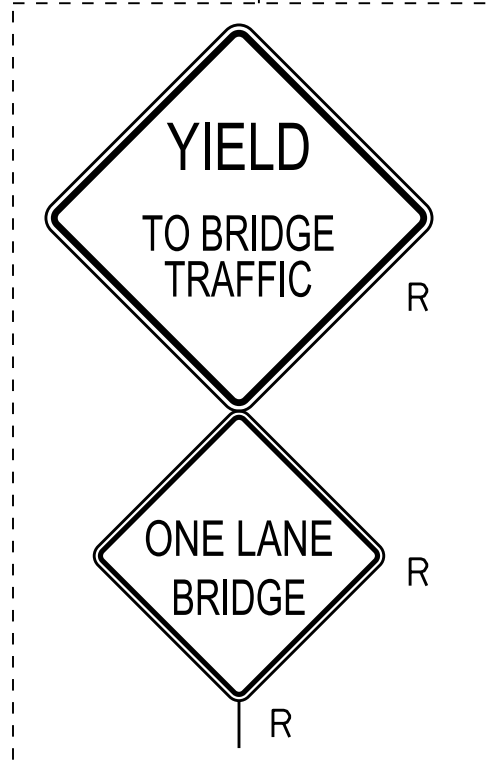
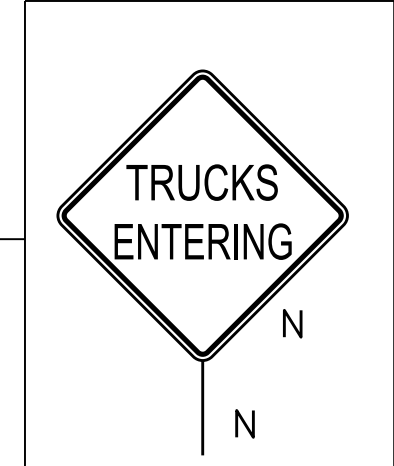
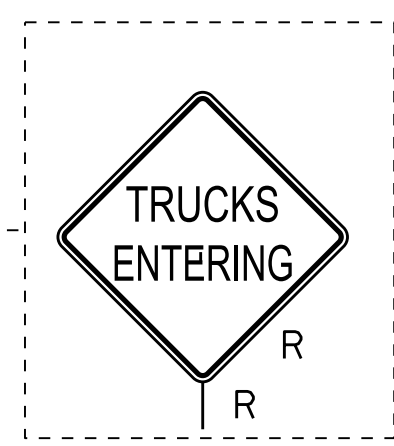
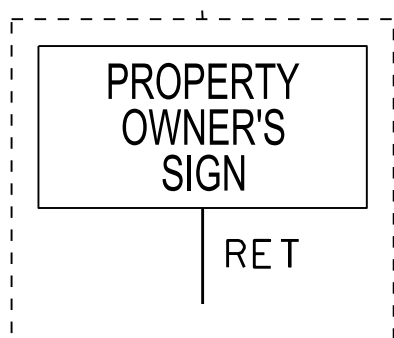
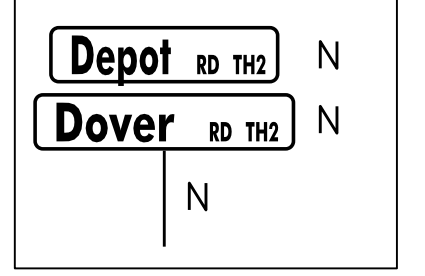
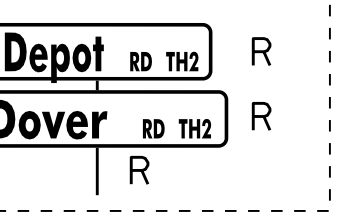
DOVER STA 11+67



DOVER STA 11+42



DEPOT 51+57



TH 2 (DOVER ROAD) TO DOVER


ROCK RIVER FLOW

TH 5 (GRIMES HILL ROAD) TO VT 30

TH 2 (DEPOT ROAD) TO VT 30

TH 42 (SUNSET LAKE ROAD)

NOTE:
 ALL SIGNS OUTSIDE THE LIMITS OF CONSTRUCTION THAT ARE NOT LABELED ARE TO BE RETAINED



N = NEW
 R = REMOVE
 S = SALVAGE
 RET = RETAIN
 R&S = REMOVE AND SALVAGE

OPTION 3: YIELD DOVER THROUGH DEPOT STOP GRIMES

PROJECT NAME:	NEWFANE	FILE NAME:	s13j306bdrtraf.dgn	PLOT DATE:	30-NOV-2016
PROJECT NUMBER:	BF 0106(6)	PROJECT LEADER:	C.W. CARLSON	DRAWN BY:	M. LONGSTREET
		DESIGNED BY:	C. BURRALL	CHECKED BY:	C. BURRALL
		SIGNS & PAVEMENT MARKINGS OPTION 3		SHEET	8 OF 11

